


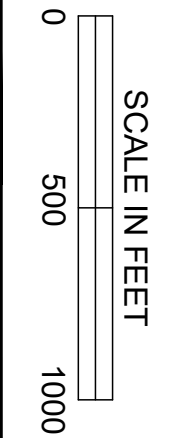
# 2023 NEW GLOUCESTER MAINE

PROPERTY MAP



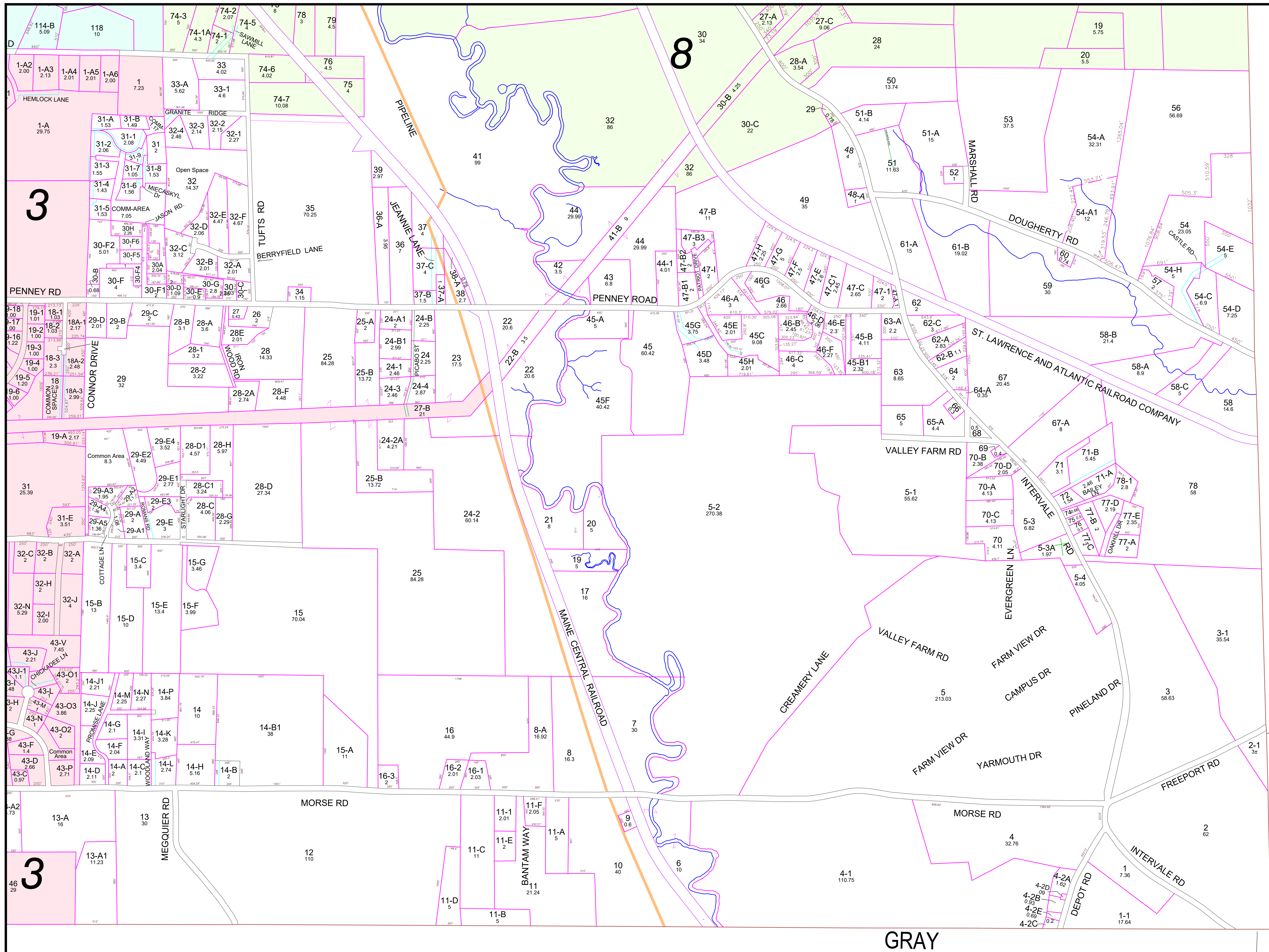
### LEGEND

- ABUTTING MAP NO. 74
- PARCEL NUMBER 9
- SUBDIVISION LOT NO. 74
- LOT DIMENSION 156'
- PROPERTY HOODS
- RIGHT OF WAY
- EASEMENT
- Assessment Notes
- Assessed
- Unassessed
- Water
- Wetlands
- Other



John E. O'Donnell & Associates  
632 Bald Hill Road  
New Gloucester, Maine 04260  
www.jeodonnell.com

# 4



# GRAY